
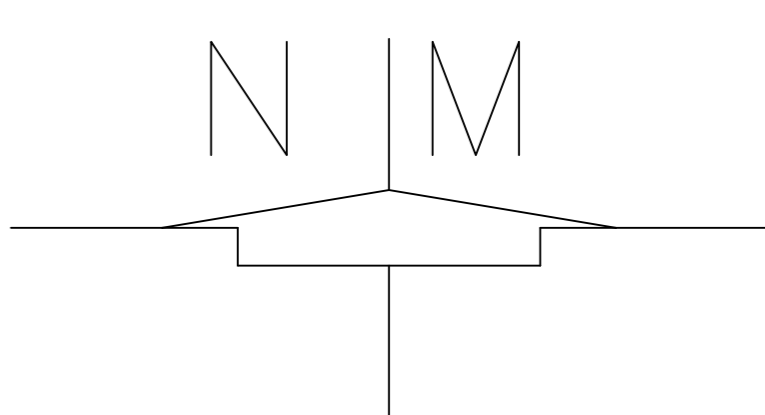
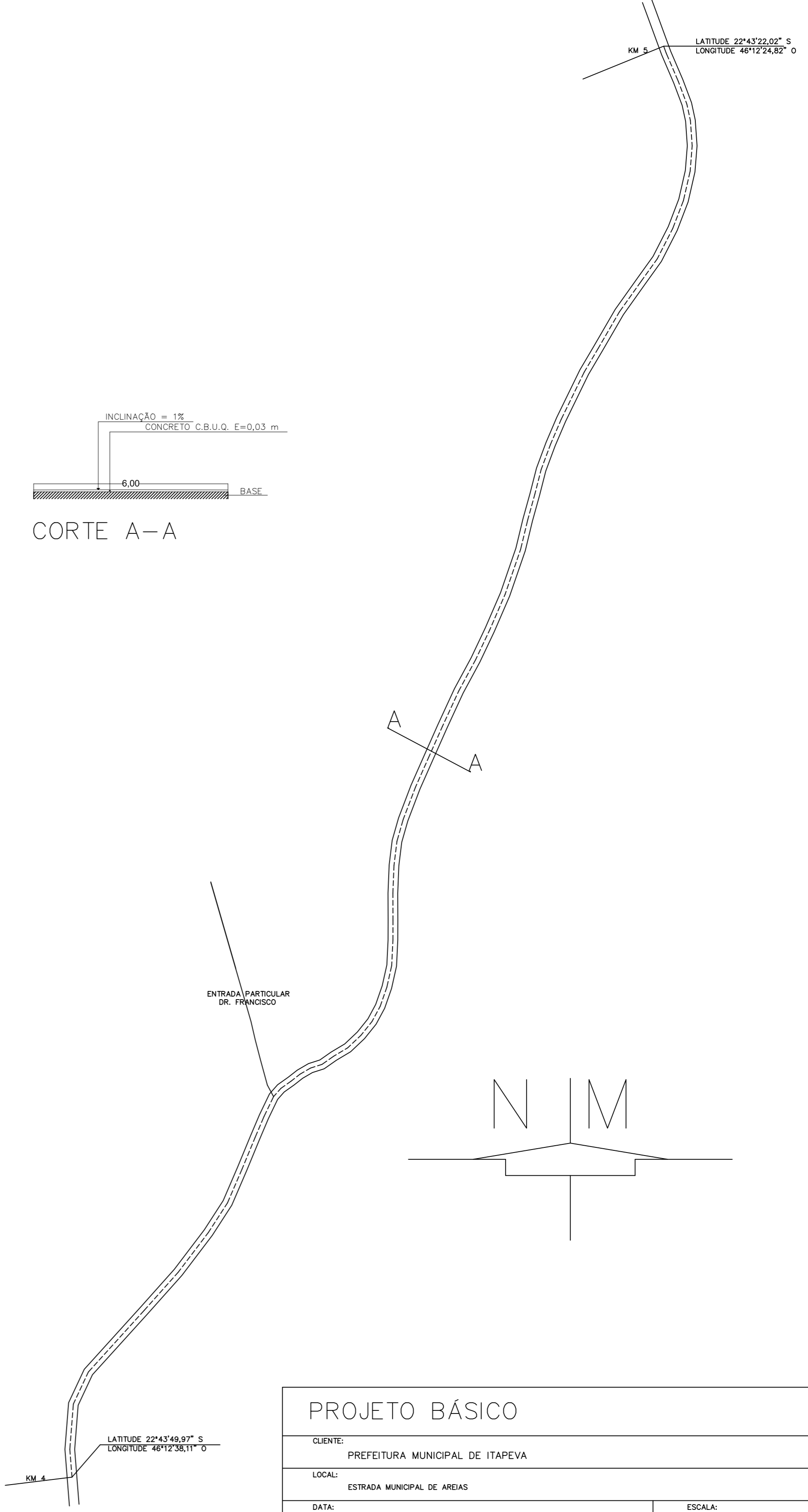
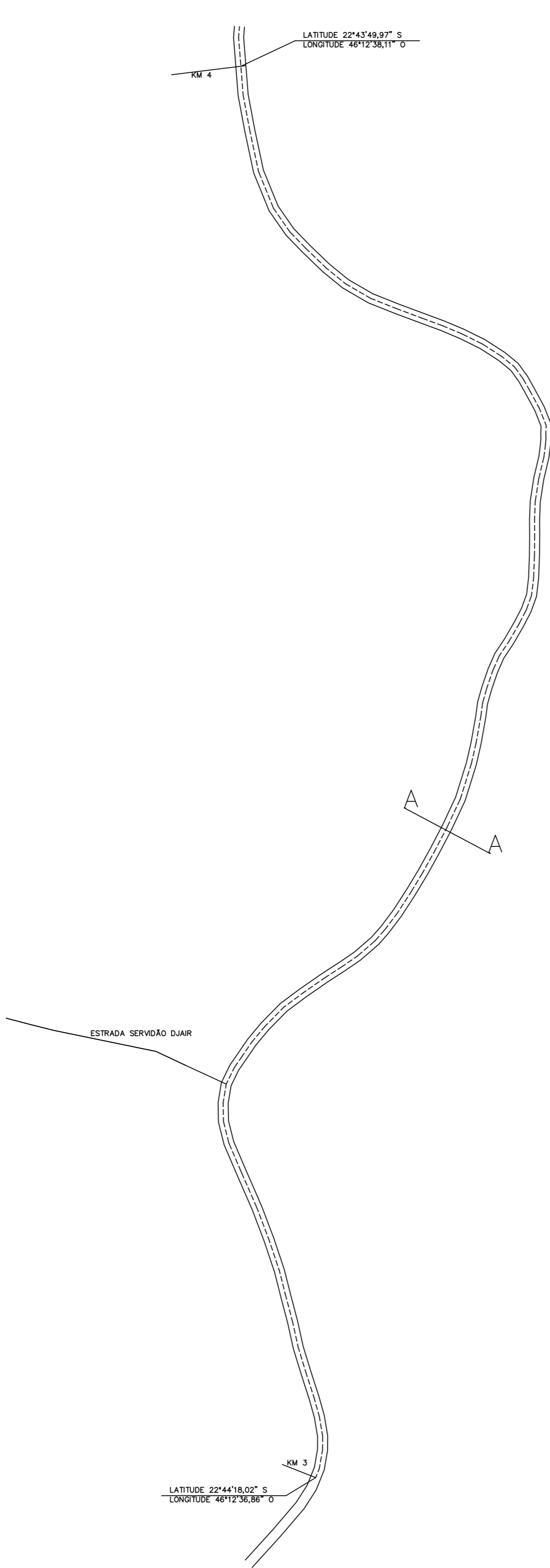


KM 4  
LATITUDE 22°43'49,97" S  
LONGITUDE 46°12'38,11" O

KM 5  
LATITUDE 22°43'22,02" S  
LONGITUDE 46°12'24,82" O



COORTE A-A



KM 3  
LATITUDE 22°44'18,02" S  
LONGITUDE 46°12'36,88" O

KM 4  
LATITUDE 22°43'49,97" S  
LONGITUDE 46°12'38,11" O

<b>PROJETO BÁSICO</b>	
CLIENTE:	PREFEITURA MUNICIPAL DE ITAPEVA
LOCAL:	ESTRADA MUNICIPAL DE AREIAS
DATA:	SETEMBRO / 2019
ESCALA:	1: 2000
PROJETO:	MATEUS FERREIRA BAETA NEVES ENGENHEIRO CIVIL MUNICIPAL CREA 221860/D
PRONCHA:	04/05